





| | |
|---|--------------------------------|
|  | Site Boundary (Western Site) |
|  | Site Boundary (Eastern Site) |
|  | Site Boundary (Connection) |
|  | Air Quality Monitoring Station |

| | | | |
|---------|-------------|-------------|------------|
| SCALE | 1:4000 @ A3 | DATE | Mar 2026 |
| CHECK | CF | DRAWN | DC |
| JOB No. | MA25111 | DRAWING No. | Figure 3.1 |
| | | REV | - |